






































-  Adventure Golf
 -  Bird of Prey Centre
 -  Black Swan Ferry (seasonal)
 -  Café
 -  Castle Island
 -  Castle Train & Mobility Vehicle Stop
 -  Castle View Restaurant
 -  Catering Kiosk
 -  Cedar Lawn
 -  Culpeper Garden
 -  Dog Collar Museum
 -  Education (pre-booked groups only)
 -  Falconry Display Arena
 -  Knights' Stronghold Playground
 -  Lady Baillie Mediterranean Garden
 -  Maze & Grotto
 -  Multimedia Guide Collection
 -  Obstacle Course (seasonal)
 -  Pavilion Lawn
 -  Pre-Loved Bookshop
 -  Princess Alexandra Gardens
 -  Shop
 -  Squires' Courtyard Playground
 -  The Beach (seasonal)
 -  Wildlife Garden
 -  Wildflower Meadow (seasonal)
 -  Defibrillator (AED)
 -  Disabled Toilets
 -  First Aid Point
 -  Handwash/Sanitiser Station
 -  RADAR Disabled Toilet
 - Toilets
- Self-Guided Walks**
-  Route 1 (1km)
 -  Route 2 (1.5km)
 -  Route 3 (2.5km)
 -  Viewpoint



Contains Ordnance Survey data
© Crown copyright and
database right 2014